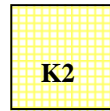






CARINE PRIMARY SCHOOL—PLAN OF SCHOOL

← ALMADINE DRIVE →



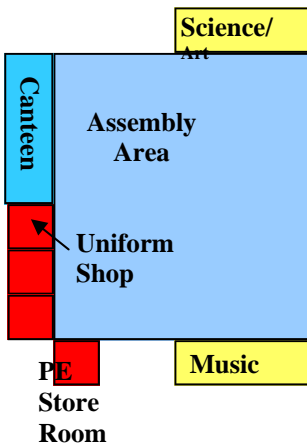
Block E





↑ DOLOMITE ROAD ↓




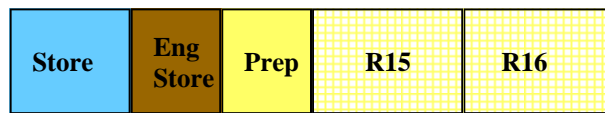
↑ OMASTON ROAD ↓



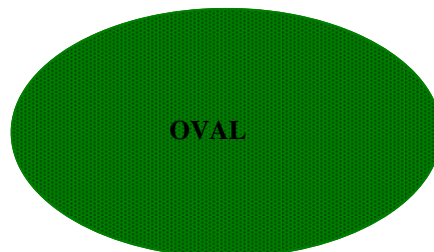
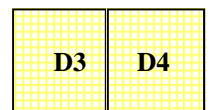
Block D



Block B



Block C



OVAL

← COPPER CLOSE →